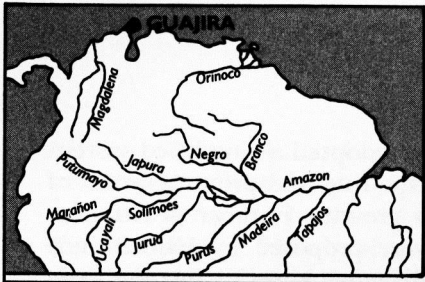
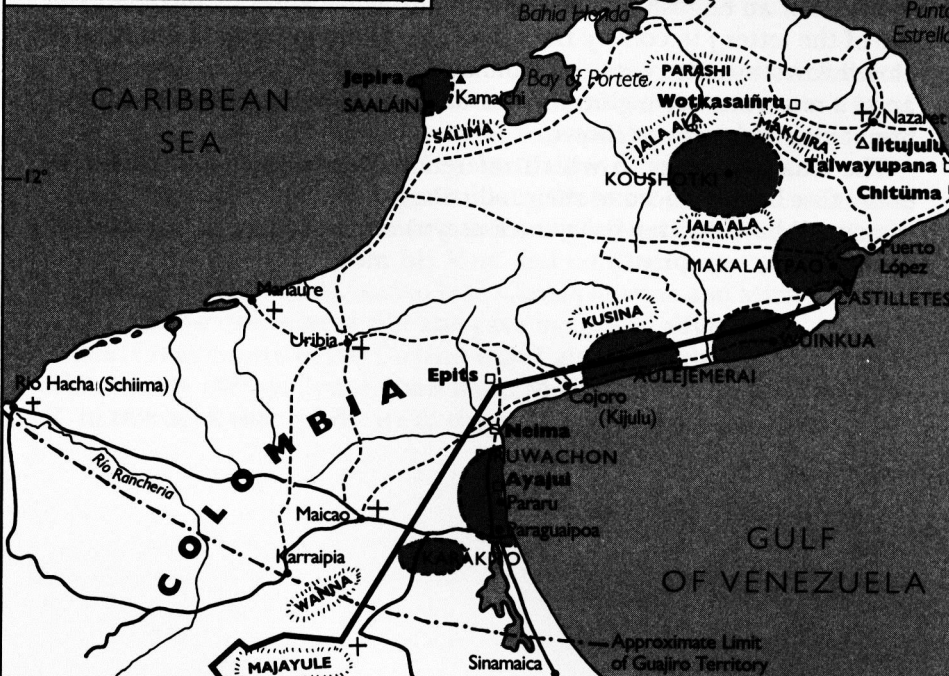



Location of Guajiro territory. (Drawing by Amalie Orme, after Perrin 1976a.)



72°



LEGEND

- Watercourses (dry during a large part of the year)
- Border between Colombia and Venezuela
- Roads
- Paths
- Main areas of the ethnographic investigation
- Mountain mass
- Essentially mythical place
- Residence zone
- Mission

